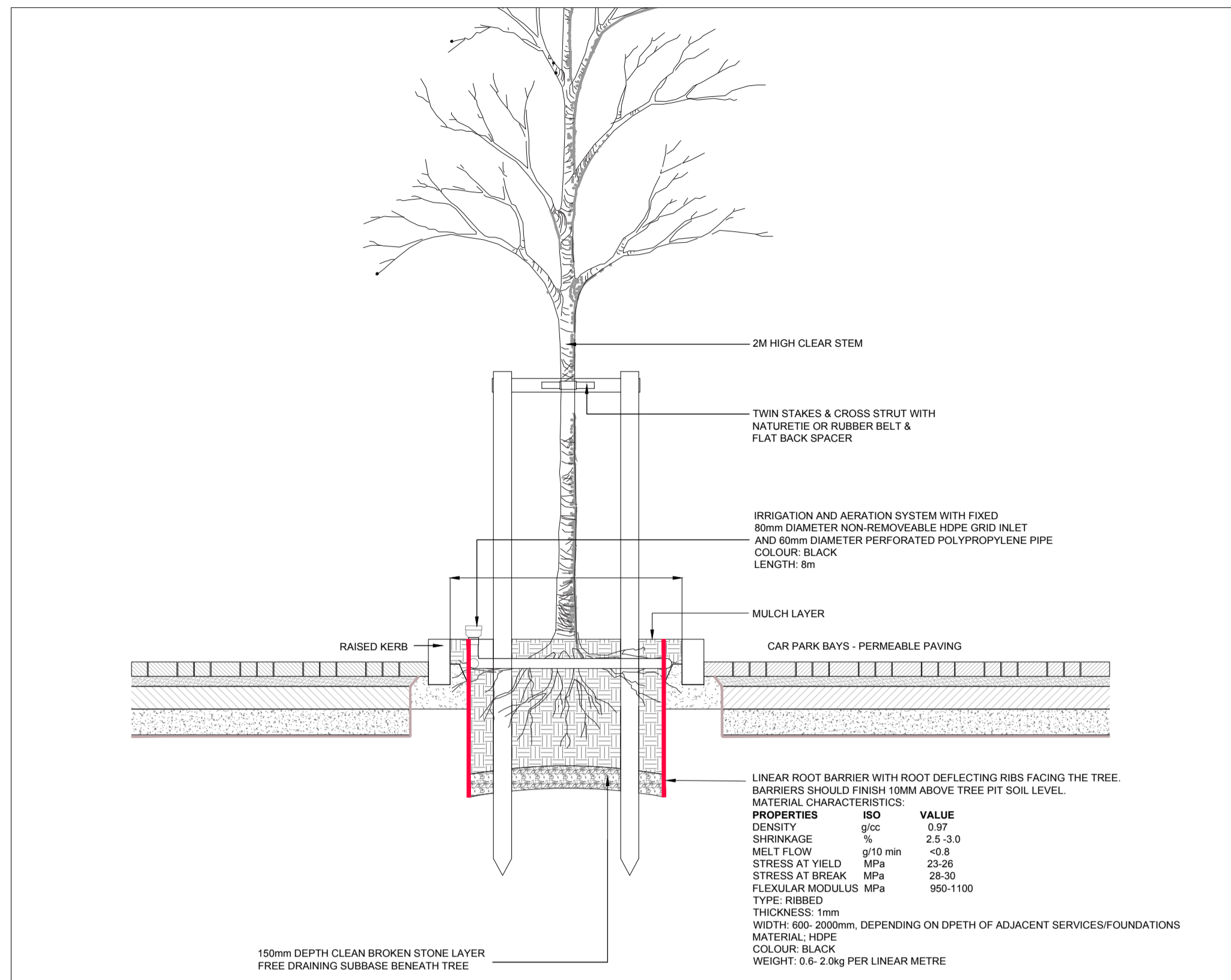
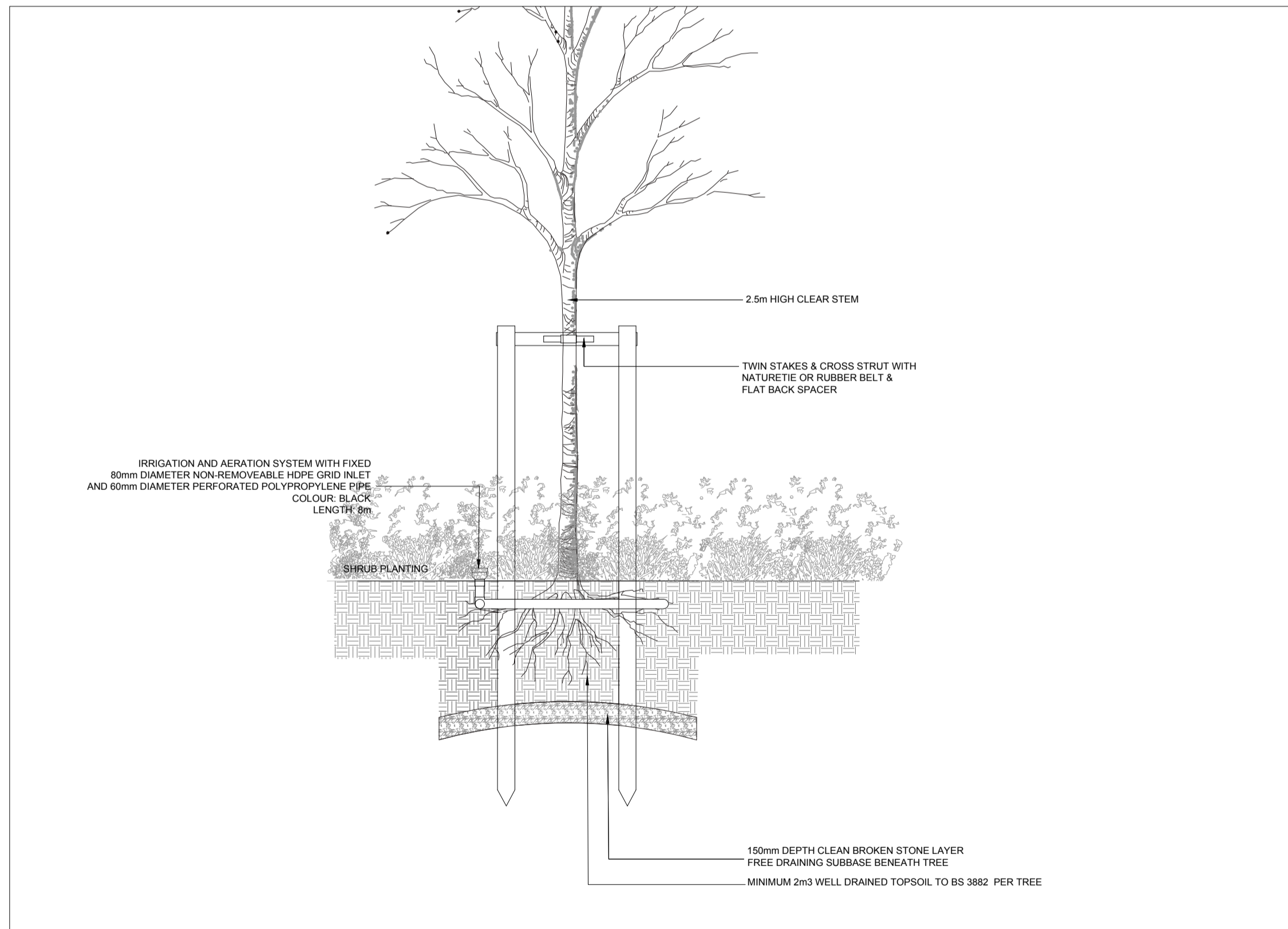


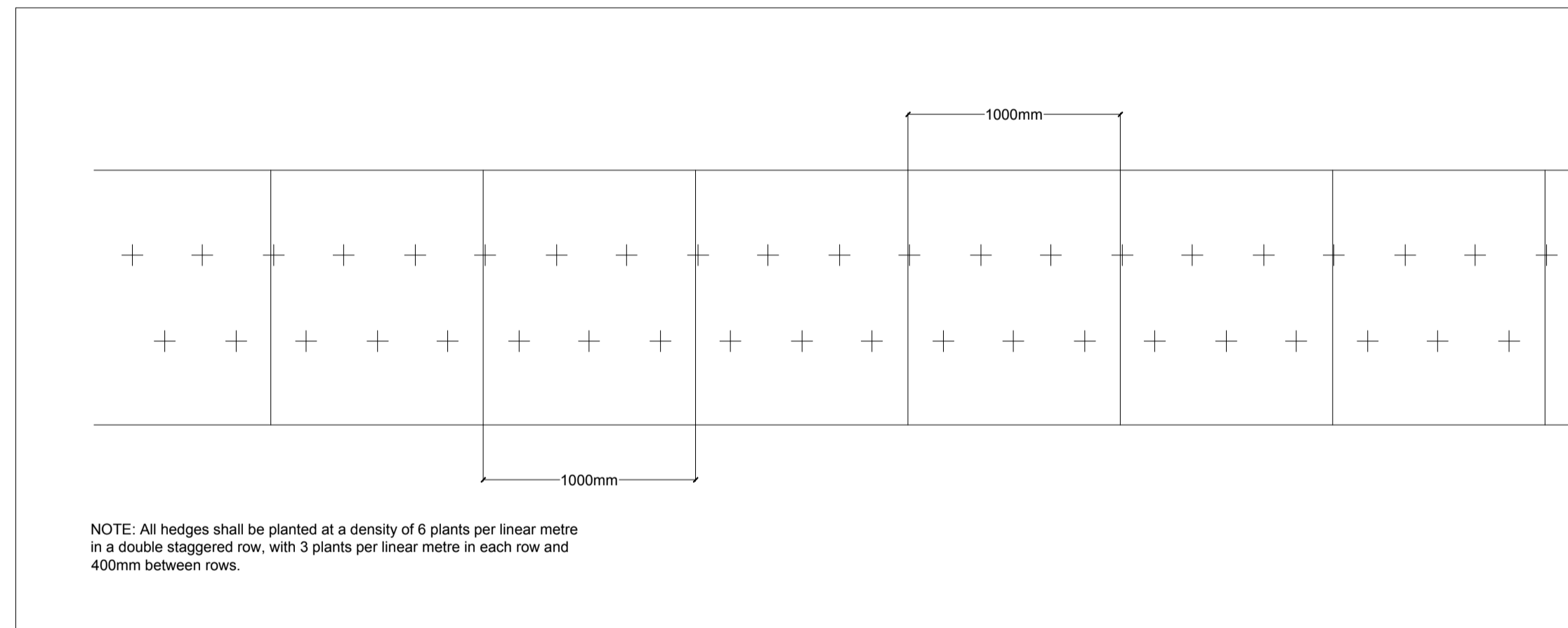
DETAIL 1: TREE PLANTING INTO HARD SURFACING
1:25@A1



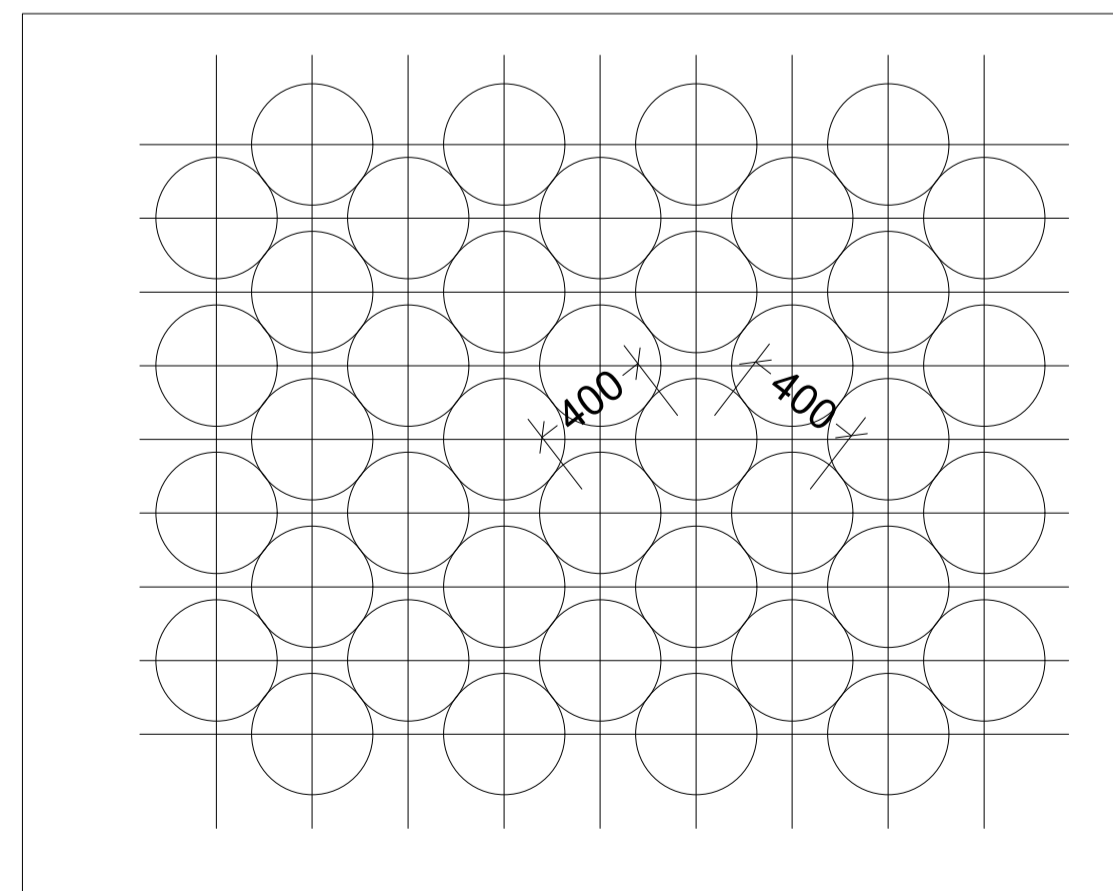
DETAIL 2: STREET TREE PLANTING
1:25@A1



DETAIL 3: TREE PLANTING INTO PLANTING/ GRASS
1:25@A1



DETAIL 4: HEDGE PLANTING LAYOUT
1:25@A1



DETAIL 5: SHRUB AND GROUNDCOVER SPACING CHART
1:25@A1

REV	DESCRIPTION	ISSUED BY	DATE
MITCHELL + ASSOCIATES LANDSCAPE ARCHITECTURE URBAN DESIGN <small>Unit 5, Woodpark, The Rise, Glasnevin, Dublin 9, Ireland t + 353 1 454 5066 e info@mitchellassoc.net</small>			
PROJECT TWO OAKS RESIDENTIAL DEVELOPMENT, SCHOLARSTOWN ROAD			
CLIENT ARDSTONE HOMES			
JOB NO. LTW0001			
DRAWING SOFT LANDSCAPE DETAILS			
DRAWING NO. SCH-MLA-ZZ-XX-DR-L-LAN-0008			
DRAWN BY VERONIKA KUNCLOVA	CHECKED DK	DATE 17.09.2019	
STATUS: D1	SCALE 1:25 @ A1	REVISION 2	
<small>NOTES: All dimensions are in millimeters unless otherwise stated and shall be checked and confirmed by the contractor on site. Any discrepancies shall be immediately reported to the landscape architects. Work to figured dimensions only. Do not scale from drawing. Do Not Scale. Use Figured Dimensions Only. Not for Construction Purposes unless Specifically Marked.</small>			
<small>© THIS DRAWING IS COPYRIGHT OF MITCHELL + ASSOCIATES</small>			